PUBLIC MEETING DISPLAY
ROCKWALL COUNTY OUTER LOOP
SH 276 TO FM 2755
CSJ: 0918-25-027

PROJECT LENGTH: 7.38 MILES

NOVEMBER 2024
ROLL 2 OF 6

TYPE	FUNCTIONAL CLASS	DESIGN SPEED
ROCK. MAIN LANES	RURAL FREEWAY	70 MPH: 65 MPH
FRONTAGE ROADS	URBAN ARTERIAL	55 MPH: 45 MPH
SH 276/ PARKER RD/ FM 1138	URBAN ARTERIAL	45 MPH: 45 MPH
FM 2778	URBAN COLLECTOR	30 MPH: 30 MPH
COUNTY RD 979	LOCAL STREET	30 MPH: 30 MPH
ALAMO DR	URBAN COLLECTOR	30 MPH: 30 MPH
U-TURNS	SUBURBAN ARTERIAL	55 MPH: 55 MPH

LOCATION MAP

TEXAS COUNTY MAP

PRELIMINARY
FOR INTERNAL REVIEW ONLY
THIS DOCUMENT IS RELEASED FOR THE PURPOSE OF INTERIM REVIEW AND IS NOT TO BE USED FOR CONSTRUCTION, BIDDING, OR PERMIT PURPOSES.
PE: JASON A. HALFF
DATE: 11/14/2024

halff
1900 N. BRYAN AVENUE
BRYAN, TEXAS 77803
TBPE FIRM F-10153

DATE SUBMITTED:
DATE APPROVED:

© 2024 by Rockwall County all rights reserved

LEGEND

- PROPOSED MAIN LANES
- PROPOSED FRONTAGE ROADS
- PROPOSED RAMPS
- PROPOSED CROSS STREET
- PROPOSED SIDE STREET
- PROPOSED BRIDGE
- PROPOSED SHARED USE PATH
- PROPOSED PROJECT AT GRADE
- PAVEMENT / BRIDGE TO BE REMOVED
- PAVEMENT / BRIDGE TO BE REMOVED AT GRADE
- TOE OF FLOODPLAIN
- POTENTIAL DEVELOPMENT (RESIDENTIAL)
- POTENTIAL DEVELOPMENT (COMMERCIAL/INDUSTRIAL)
- EXISTING BUILDINGS
- EXISTING ACADEMIC FACILITIES
- EXISTING PROPERTY LINES
- PROPOSED ROW
- EXISTING ROW
- PROPOSED ROW TOP OF/BACK
- PROPOSED PIPELINE EASEMENT
- DIRECTION OF TRAVEL
- PROJECT BY OTHERS EXISTING OF TRAVEL
- CELLULAR POTELLON
- OVERHEAD ELECTRIC TRANSMISSION
- EXISTING CULVERT
- PROPOSED CULVERTS WALL
- PARCEL ID

GENERAL NOTES:

1. ALL PLANS, SPECIFICATIONS AND ESTIMATES SUBMITTED FOR REVIEW MUST BE SEALED, SIGNED AND DATED IN ACCORDANCE WITH TEXAS STATE LAW.
2. TRAFFIC PROJECTIONS APPROVED BY TXDOT'S DALLAS DISTRICT ON 10/24/2024.
3. ROCKWALL COUNTY WILL PROVIDE ALL RIGHT-OF-WAY, INCLUDING ACQUISITION, RELOCATION, AND ADJUSTMENT, AND WILL PROVIDE ALL UTILITY RELOCATIONS AND ADJUSTMENTS REQUIRED FOR THE CONSTRUCTION OF THE PROJECT.
4. ROCKWALL COUNTY WILL PROVIDE ALL ENVIRONMENTAL PERMITS, ISSUES AND MITIGATION REQUIRED FOR THE CONSTRUCTION OF THE PROJECT. ROCKWALL COUNTY WILL PROVIDE ALL ENVIRONMENTAL MITIGATION REQUIRED FOR THE PROJECT. ROCKWALL COUNTY WILL PROVIDE ALL MATERIALS ON PROPERTY OWNED BY ROCKWALL COUNTY.
5. ROCKWALL COUNTY WILL PROVIDE ALL UTILITY RELOCATIONS REQUIRED FOR THE CONSTRUCTION OF THE PROJECT.
6. ROCKWALL COUNTY WILL PROVIDE ALL ROAD CLOSURES AND DETOURS REQUIRED FOR THE CONSTRUCTION OF THE PROJECT.
7. ROCKWALL COUNTY WILL PROVIDE ALL ROAD CROSSING AND TRAIL ALL ROAD CROSSING AND TRAIL CROSSING AGREEMENTS.
8. ROCKWALL COUNTY WILL PROVIDE ALL PLANS, SPECIFICATIONS, ESTIMATES, PLAN PROFILE AND SPECIFICATIONS FOR ALL UTILITY ADJUSTMENTS, RELOCATIONS, AND ADJUSTMENTS.
9. ROCKWALL COUNTY WILL PROVIDE ALL ROAD CROSSING AND TRAIL CROSSING AGREEMENTS.
10. ROCKWALL COUNTY WILL PROVIDE ALL PLANS, SPECIFICATIONS, ESTIMATES, PLAN PROFILE AND SPECIFICATIONS FOR ALL UTILITY ADJUSTMENTS, RELOCATIONS, AND ADJUSTMENTS.
11. ROCKWALL COUNTY WILL PROVIDE ALL ROAD CROSSING AND TRAIL CROSSING AGREEMENTS.
12. ROCKWALL COUNTY WILL PROVIDE ALL PLANS, SPECIFICATIONS, ESTIMATES, PLAN PROFILE AND SPECIFICATIONS FOR ALL UTILITY ADJUSTMENTS, RELOCATIONS, AND ADJUSTMENTS.
13. ROCKWALL COUNTY WILL PROVIDE ALL ROAD CROSSING AND TRAIL CROSSING AGREEMENTS.
14. ROCKWALL COUNTY WILL PROVIDE ALL PLANS, SPECIFICATIONS, ESTIMATES, PLAN PROFILE AND SPECIFICATIONS FOR ALL UTILITY ADJUSTMENTS, RELOCATIONS, AND ADJUSTMENTS.
15. ROCKWALL COUNTY WILL PROVIDE ALL ROAD CROSSING AND TRAIL CROSSING AGREEMENTS.
16. ROCKWALL COUNTY WILL PROVIDE ALL PLANS, SPECIFICATIONS, ESTIMATES, PLAN PROFILE AND SPECIFICATIONS FOR ALL UTILITY ADJUSTMENTS, RELOCATIONS, AND ADJUSTMENTS.
17. ROCKWALL COUNTY WILL PROVIDE ALL ROAD CROSSING AND TRAIL CROSSING AGREEMENTS.
18. ROCKWALL COUNTY WILL PROVIDE ALL PLANS, SPECIFICATIONS, ESTIMATES, PLAN PROFILE AND SPECIFICATIONS FOR ALL UTILITY ADJUSTMENTS, RELOCATIONS, AND ADJUSTMENTS.
19. ROCKWALL COUNTY WILL PROVIDE ALL ROAD CROSSING AND TRAIL CROSSING AGREEMENTS.
20. ROCKWALL COUNTY WILL PROVIDE ALL PLANS, SPECIFICATIONS, ESTIMATES, PLAN PROFILE AND SPECIFICATIONS FOR ALL UTILITY ADJUSTMENTS, RELOCATIONS, AND ADJUSTMENTS.

PROPOSED TYPICAL SECTIONS

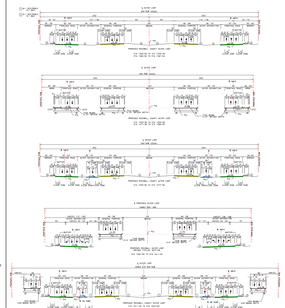

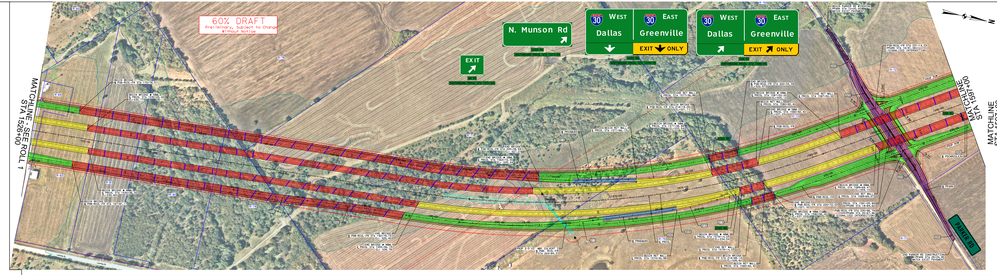

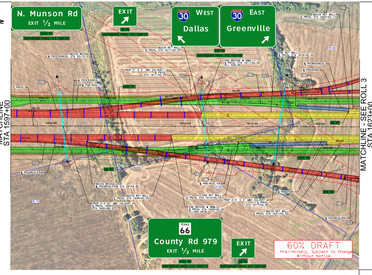

PRCOL: ROCKWALL COUNTY OUTER LOOP MAINLANE PROPOSED PROFILE (70 MPH)

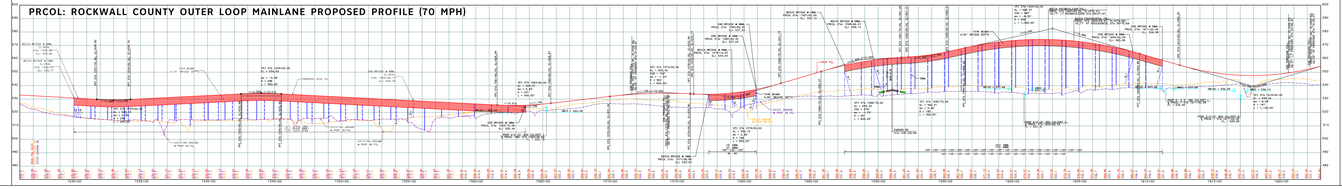
PROPOSED PROFILE
EXISTING PROFILE
PROPOSED PROFILE
EXISTING PROFILE
PROPOSED PROFILE
EXISTING PROFILE