ULTIMATE IH 30 CONCEPTUAL PLAN

STA 183+00.00 TO STA 765+00.00
ROCKWALL COUNTY

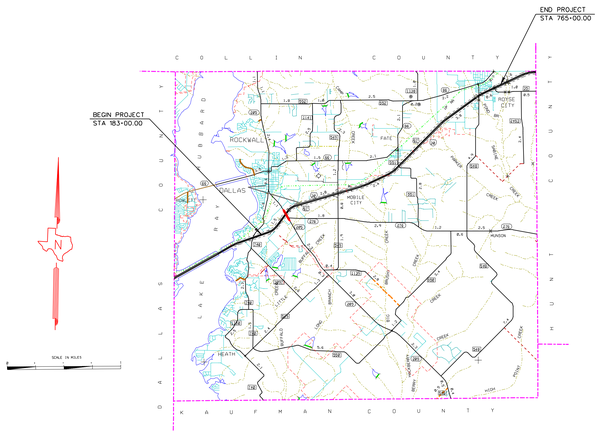

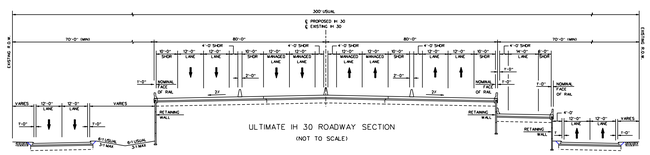

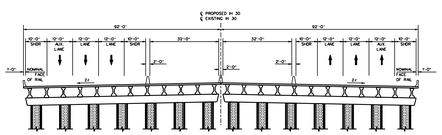

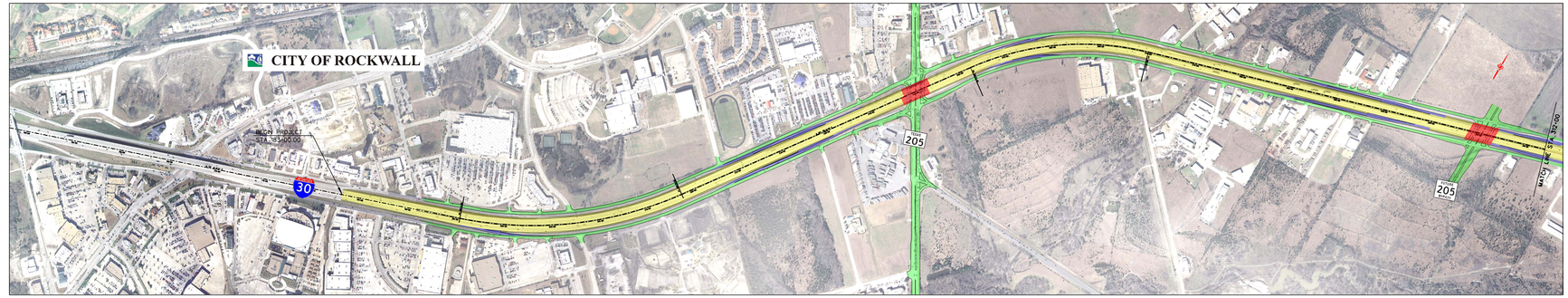

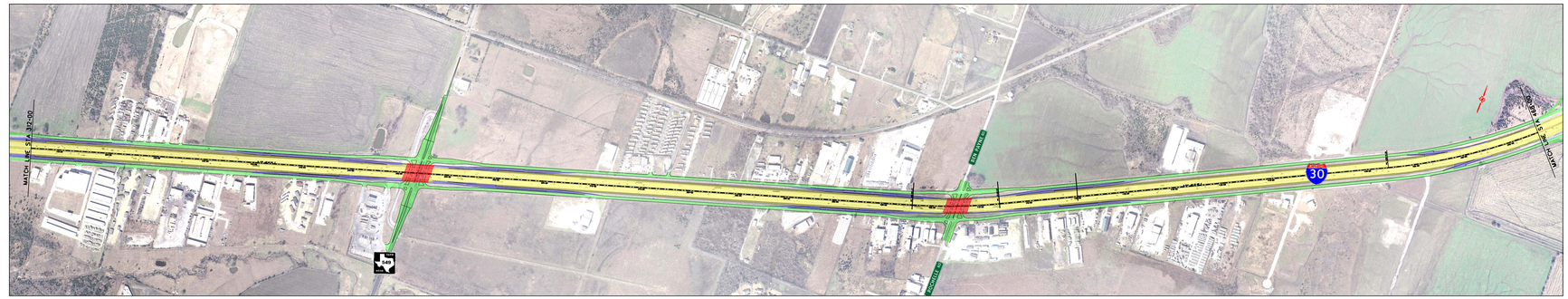

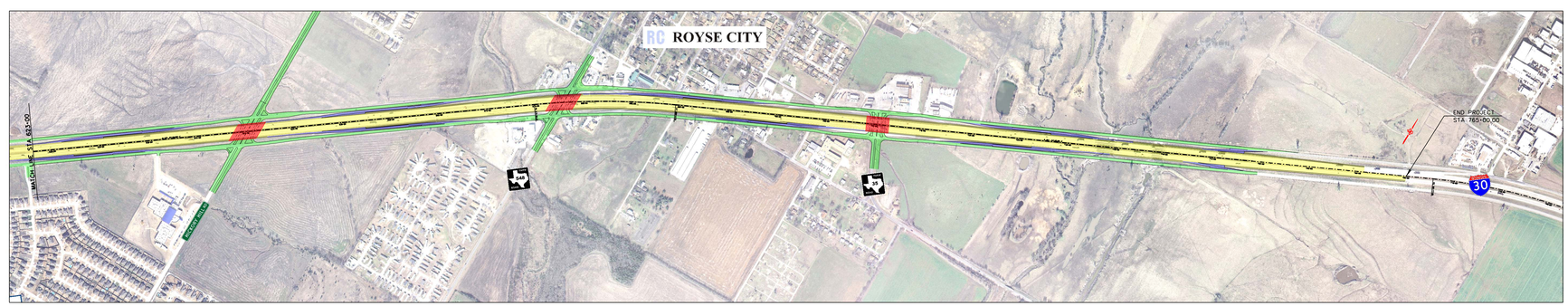

LEGEND

- MAINLANES
- RAMPS
- FRONTAGE ROADS/CROSS STREETS
- STRUCTURES

REFERENCE: AERIAL PHOTO - NCTCOG 2005 AERIAL PHOTOS

BUCHER, WILLIS & RATLIFF CORPORATION
8140 Walnut Hill Lane, Suite 900, Dallas, Texas 75231-4350 (214)373-7873

Texas Department of Transportation
© 2005

SCALE: 1"=400'

SHEET 1 OF 1